









**Activity 6: Processing geographical information – Examining places**

Cut and paste the images from Sources 1 to 8 into the correct row, there are clues to help you. Complete the bank cells.

**TABLE 1: PLACES IN NEW SOUTH WALES**

IMAGE	PLACE TYPE	SCALE (personal or local)	TRANSPORT MODE	FEATURES	HUMAN ACTIVITY
	farm			paddocks, yards, dam, cattle, houses	
		local	walking, bicycles, cars, buses		
		personal			eating, sleeping, leisure, family
	street				living, playing, working
					

**Word bank:** apartments, pedestrian crossing, car parks, driveways, fences, gardens, houses, lawn, road, shopping centre, street

TABLE 1: PLACES IN NEW SOUTH WALES					
IMAGE	PLACE TYPE	PLACE SCALE (personal or local)	TRANSPORT MODE	FEATURES	HUMAN ACTIVITY
	beach	local			
			walking, quad bikes, cars and trucks		living, farming, working
	main street			footpath, roads, shops, bus stop	
			walking, bicycles, cars, buses		living, working, playing
					
<b>Word bank:</b> beach, bushland, cattle, houses, lake, ocean, paddocks, road, shops, streets					